











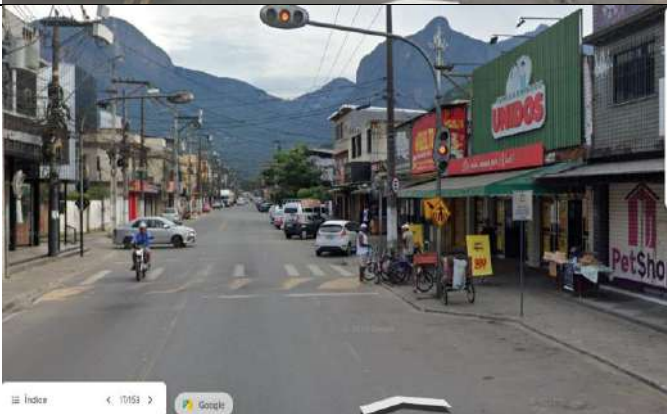
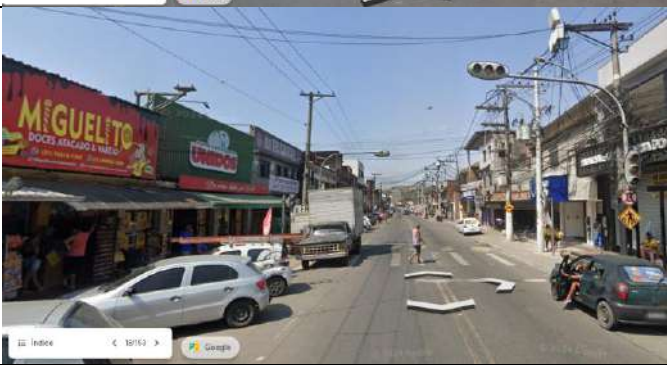



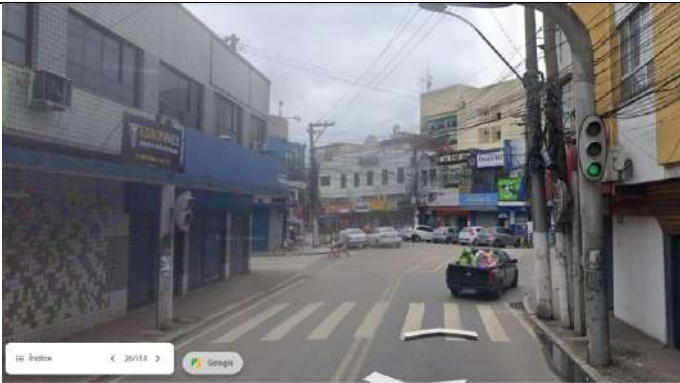




ANEXO II. I – Pontos de instalação das câmeras		
Nº	foto	Localização
1		22°36'41"S 43°10'44"W
2		22°36'41"S 43°10'43"W
3		22°36'38"S 43°10'40"W
4		22°36'38"S 43°10'39"W







5		22°36'34"S 43°10'36"W
6		22°36'34"S 43°10'35"W
7		22°36'36"S 43°10'51"W
8		22°36'35"S 43°10'51"W
9		22°36'35"S 43°10'53"W






10		22°36'53"S 43°10'47"W
11		22°36'55"S 43°10'47"W
12		22°36'54"S 43°10'46"W
13		22°36'10"S 43°11'23"W
14		22°36'07"S 43°11'22"W

15		22°35'49"S 43°11'14"W
16		22°35'49"S 43°11'14"W
17		22°35'31"S 43°11'12"W
18		22°35'30"S 43°11'11"W
19		22°35'12"S 43°11'09"W




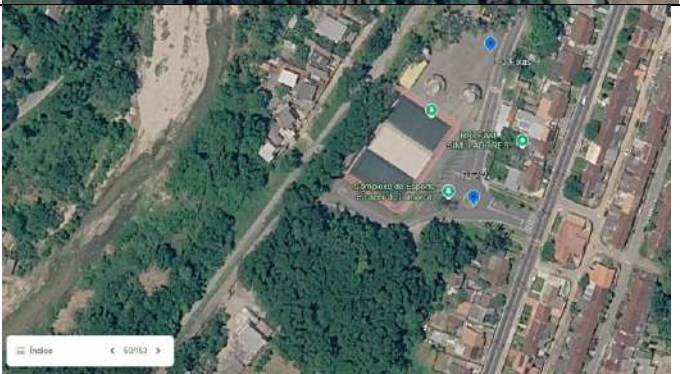



26		22°39'24"S 43°02'24"W
27		22°39'10"S 43°02'27"W
28		22°39'47"S 43°02'02"W
29		22°38'42"S 43°10'50"W
30		22°36'42"S 43°10'43"W



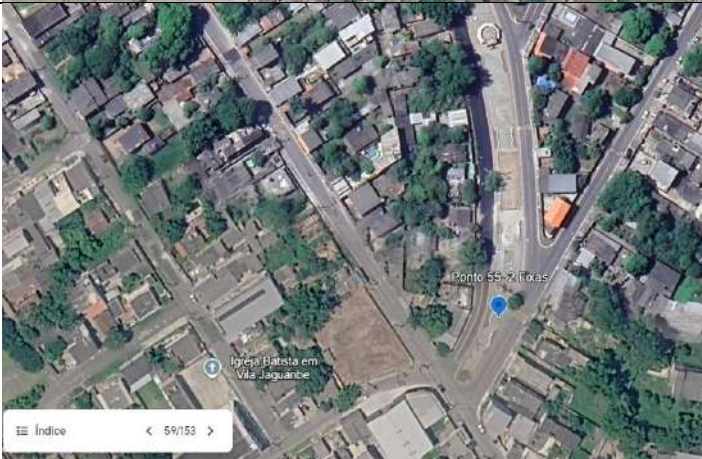

31		22°39'23"S 43°02'23"W
32		22°36'52"S 43°11'54"W
33		22°37'08"S 43°11'53"W
34		22°36'10"S 43°11'25"W
35		22°39'35"S 43°02'49"W
36		22°39'25"S 43°07'39"W





37		22°39'06"S 43°09'58"W
38		22°39'44"S 43°07'00"W
39		22°36'38"S 43°02'03"W
40		22°33'40"S 43°03'09"W
41		





42	 A Google Street View image showing a cobblestone street with a white arrow pointing forward. The street name 'Estr. Velha da Praia' is painted on the cobblestones. To the left is a grassy area with trees. The Google Maps interface at the bottom shows 'Índice' and '42°53'.	22°34'11"S 43°11'06"W
43	 A Google Street View image of a paved street lined with trees and a concrete wall on the left. The street name 'Estr. de Palmares' is painted on the road. The Google Maps interface at the bottom shows 'Índice' and '43°10'.	
44	 A Google Street View image of a paved street with a yellow crosswalk. On the left is a building with a red roof. In the background, a beach and the ocean are visible. The Google Maps interface at the bottom shows 'Índice' and '44°15'.	22°42'27"S 43°08'45"W
45	 A Google Street View image of a street intersection with a large green bush in the foreground. A yellow diamond-shaped road sign is visible. The Google Maps interface at the bottom shows 'Índice' and '45°15'.	22°35'59"S 43°08'27"W
46	 A Google Street View image of a street intersection. A blue and yellow bus is on the right, and a car is in the center. The street names 'R. Hervalina' and 'R. Itaipavina' are painted on the road. The Google Maps interface at the bottom shows 'Índice' and '46°15'.	22°32'23"S 43°02'29"W

47		22°33'42"S 43°03'08"W
48		22°36'40"S 43°10'28"W
49		22°35'40"S 43°06'41"W
50		22°34'49"S 43°11'12"W
51		22°34'51"S 43°11'11"W



57		22°36'38"S 43°10'43"W
58		22°36'53"S 43°10'48"W
59		22°37'26"S 43°10'32"W
60		22°43'13"S 43°10'54"W





61		22°35'41"S 43°10'56"W
62		22°35'47"S 43°10'55"W
63		22°35'37"S 43°11'34"W
64		22°39'33"S 43°02'24"W





65		22°39'42"S 43°02'40"W
66		22°38'01"S 43°01'42"W
67		22°41'14"S 43°03'58"W
68		22°39'16"S 43°04'05"W


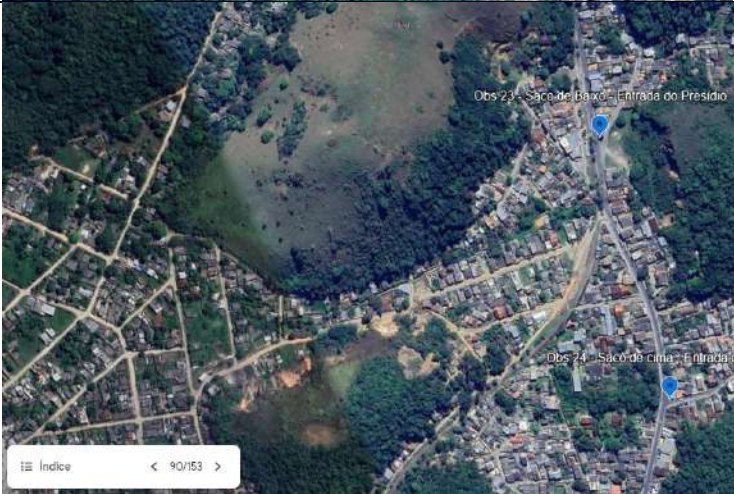


69		22°38'57"S 43°04'09"W
70		22°39'26"S 43°03'43"W
71		22°38'47"S 43°11'43"W
72		22°38'41"S 43°10'57"W



77		22°37'10"S 43°10'12"W
78		22°37'15"S 43°09'31"W
79		22°37'06"S 43°09'11"W
80		22°37'00"S 43°09'56"W

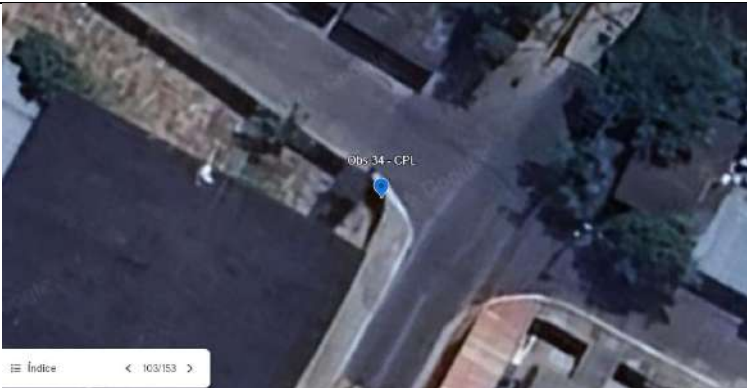




81		22°36'26"S 43°09'55"W
82		22°35'42"S 43°07'51"W
83		22°35'31"S 43°05'31"W
84		22°34'40"S 43°03'45"W







85		22°33'24"S 43°02'54"W
86		22°32'49"S 43°02'42"W
87		22°36'42"S 43°01'53"W
88		22°35'25"S 43°01'09"W





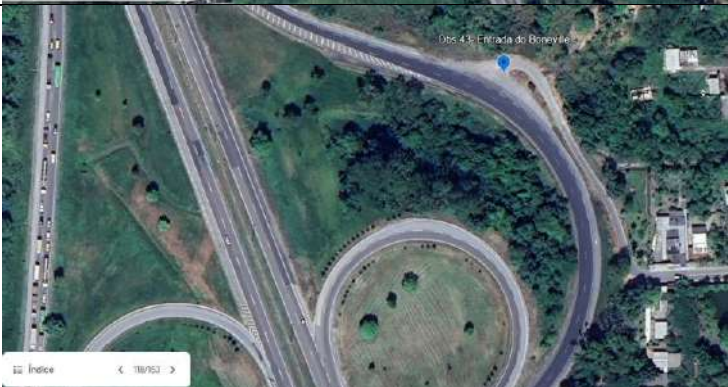
89		22°38'03"S 43°01'43"W
90		22°38'49"S 43°01'55"W
91		22°38'54"S 43°01'56"W
92		22°39'14"S 43°02'12"W






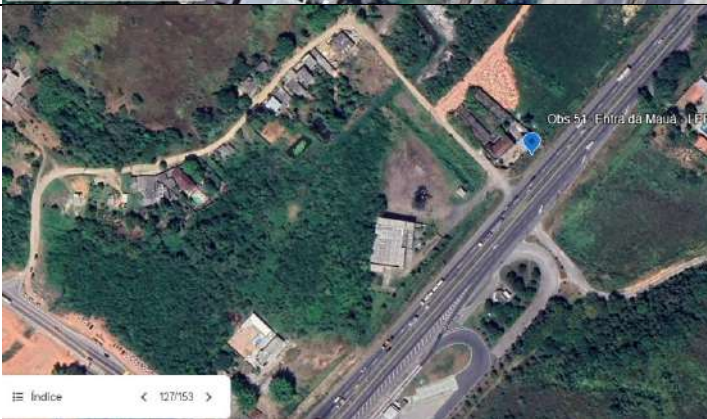




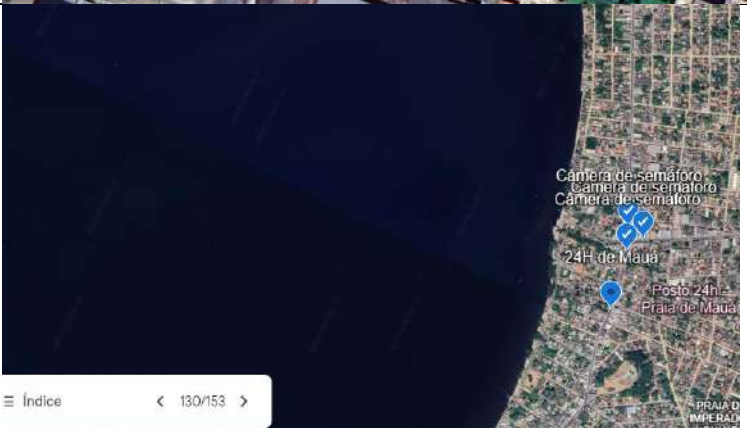
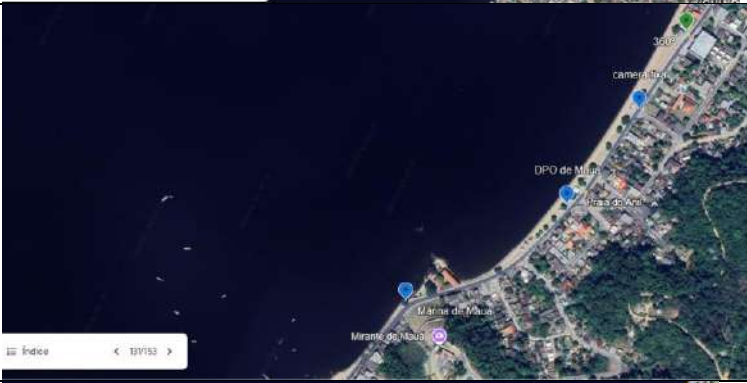


103		22°39'42"S 43°03'01"W
104		22°39'58"S 43°03'16"W
105		22°39'45"S 43°02'33"W
106		22°39'42"S 43°02'27"W
107		22°39'49"S 43°02'02"W

108	 Indice < 108152 >	22°39'56"S 43°01'43"W
109	 Indice < 108153 >	22°39'32"S 43°02'11"W
110	 Indice < 108154 >	22°39'32"S 43°02'16"W
111	 Indice < 108155 >	22°39'29"S 43°02'15"W
112	 Indice < 108156 >	22°39'25"S 43°02'16"W
113	 Indice < 108157 >	22°39'28"S 43°02'17"W






114		22°39'21"S 43°02'18"W
115		22°39'21"S 43°02'20"W
116		22°39'13"S 43°03'50"W
117		22°39'45"S 43°05'43"W
118		22°39'22"S 43°05'24"W













124		22°39'35"S 43°07'53"W
125		22°39'14"S 43°09'07"W
126		22°39'14"S 43°09'10"W
127		22°39'01"S 43°10'09"W
128		22°40'19"S 43°09'59"W

129		22°42'20"S 43°09'20"W
130		22°42'19"S 43°09'53"W
131		22°42'34"S 43°08'32"W
132		22°42'39"S 43°08'20"W
133		



139		22°43'06"S 43°10'58"W
140		22°38'22"S 43°12'14"W
141		22°38'57"S 43°12'24"W
142		22°38'50"S 43°11'33"W
143		22°38'27"S 43°10'52"W

144		22°37'39"S 43°11'05"W
145		22°37'19"S 43°10'50"W
146		22°36'52"S 43°10'42"W
147		22°37'27"S 43°10'13"W
148		22°36'58"S 43°11'09"W
149		22°36'59"S 43°11'41"W

150		22°35'45"S 43°10'31"W
151		22°34'59"S 43°10'09"W
152		22°35'01"S 43°10'02"W
153		22°42'34"S 43°08'33"W